



Trip to:






















6800 University Ave

Windsor Heights, IA 50324-1539

8.98 miles / 25 minutes

Notes

**1343 13th St**, Des Moines, IA 50314-23111. Start out going **south** on **13th St** toward **Carpenter Ave.** [Map](#) **0.2 Mi**2. Take the 2nd **right** onto **University Ave.** [Map](#) **0.5 Mi**3. Turn **left** onto **Martin Luther King Jr Pky / ML King Jr Pky.** [Map](#) **0.3 Mi**4. Merge onto **I-235 W.** [Map](#) **1.4 Mi**5. Take the **42nd St** exit, **EXIT 5B.** [Map](#) **0.2 Mi**6. Stay **straight** to go onto **Center St.** [Map](#) **0.4 Mi**7. Turn **left** onto **Polk Blvd.** [Map](#) **0.2 Mi**8. Take the 2nd **right** onto **Harwood Dr.** [Map](#) **0.3 Mi**9. Take the 3rd **right** onto **52nd St.** [Map](#) **0.01 Mi**10. **707 52ND ST** is on the **right.** [Map](#)**A to B Travel Estimate: 3.47 mi - about 8 minutes****707 52nd St**, Des Moines, IA 50312-18171. Start out going **southeast** on **52nd St** toward **Harwood Dr.** [Map](#) **0.01 Mi**2. Take the 1st **left** onto **Harwood Dr.** [Map](#) **0.3 Mi**3. Take the 3rd **left** onto **Polk Blvd.** [Map](#) **0.7 Mi**4. Turn **right** onto **University Ave.** [Map](#) **0.4 Mi**

	5. Turn left onto 42nd St. Map	0.1 Mi
	6. 1308 42ND ST is on the left. Map	
B to C Travel Estimate: 1.57 mi - about 5 minutes		
	1308 42nd St, Des Moines, IA 50311-2529	
	1. Start out going north on 42nd St toward Forest Ave. Map	0.1 Mi
	2. Turn left onto Forest Ave. Map	0.2 Mi
	3. Take the 3rd right onto 44th St. Map	0.6 Mi
	4. Turn right onto Allison Ave. Map	0.07 Mi
	5. 4312 ALLISON AVE is on the right. Map	
C to D Travel Estimate: 0.91 mi - about 2 minutes		
	4312 Allison Ave, Des Moines, IA 50310-3323	
	1. Start out going west on Allison Ave toward 44th St. Map	0.07 Mi
	2. Turn right onto 44th St. Map	0.2 Mi
	3. Take the 1st left onto Hickman Rd. Map	1.3 Mi
 	4. Turn left onto 63rd St / IA-28. Map	0.7 Mi
	5. Turn right onto Colby Ave. Map	0.06 Mi
	6. Take the 1st left onto 64th St. Map	0.09 Mi
	7. Take the 1st right onto Forest Ct. Map	0.02 Mi
	8. 6420 FOREST CT is on the left. Map	
D to E Travel Estimate: 2.49 mi - about 7 minutes		
	6420 Forest Ct, Windsor Heights, IA 50324-1848	
	1. Start out going east on Forest Ct toward 64th St. Map	0.02 Mi
	2. Turn right onto 64th St. Map	0.06 Mi



3. **1308 64TH ST** is on the **right**. [Map](#)

E to F Travel Estimate: 0.08 mi - about



1308 64th St, Windsor Heights, IA 50324-1838



1. Start out going **south** on **64th St** toward **Carpenter Ave**. [Map](#) **0.1 Mi**



2. Turn **right** onto **University Ave**. [Map](#) **0.02 Mi**



3. **6417 UNIVERSITY AVE** is on the **right**. [Map](#)

F to G Travel Estimate: 0.15 mi - about



6417 University Ave, Windsor Heights, IA 50324-1817



1. Start out going **west** on **University Ave** toward **65th St**. [Map](#) **0.2 Mi**



2. **6700 UNIVERSITY AVE** is on the **left**. [Map](#)

G to H Travel Estimate: 0.24 mi - about



6700 University Ave, Windsor Heights, IA 50324-1641



1. Start out going **west** on **University Ave**. [Map](#) **0.01 Mi**



2. **6708 UNIVERSITY AVE** is on the **left**. [Map](#)

H to I Travel Estimate: 0.01 mi - about



6708 University Ave, Windsor Heights, IA 50324-1641



1. Start out going **west** on **University Ave**. [Map](#) **0.01 Mi**



2. **6720 UNIVERSITY AVE** is on the **left**. [Map](#)

I to J Travel Estimate: 0.01 mi - about



6720 University Ave, Windsor Heights, IA 50324-1641



1. Start out going **west** on **University Ave** toward **68th St**. [Map](#) **0.05 Mi**



2. **6800 UNIVERSITY AVE** is on the **left**. [Map](#)

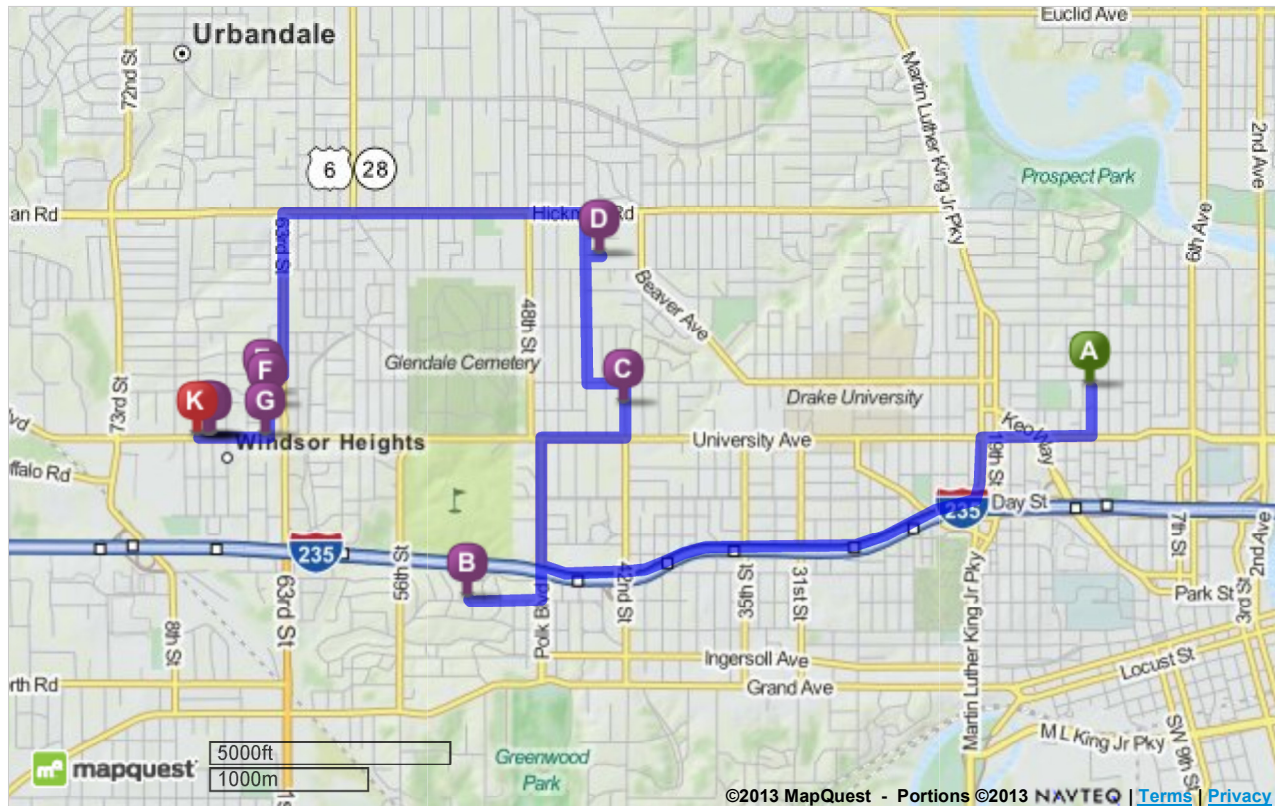
J to K Travel Estimate: 0.05 mi - about



6800 University Ave, Windsor Heights, IA 50324-1539

Total Travel Estimate: **8.98 miles - about 25 minutes**

BOOK TRAVEL with **mapquest** (877) 577-5766



©2013 MapQuest, Inc. Use of directions and maps is subject to the MapQuest Terms of Use. We make no guarantee of the accuracy of their content, road conditions or route usability. You assume all risk of use. [View Terms of Use](#)